













Knik Arm Crossing Study Area

Legend

-  Stream
-  Alaska Railroad
-  Highway
-  Major road
-  Local road
-  Point MacKenzie Agricultural Area
-  Port MacKenzie District
-  Port of Anchorage
-  Government Hill
-  Elmendorf Air Force Base
-  Fort Richardson Military Base
-  Park or Refuge

The information displayed here is for planning purposes only. Base information shown constitutes data from various federal, state, public, and private sources. These drawings are for review purposes only and are not intended for use in securing permits or for construction purposes.



Map Notes:

Map Projection:
AK State Plane Zone 4, NAD 83

File: Z:\200936 Knik Arm Bridge & Toll Authority\
21132 NEPA EIS, Permitting & Prel Engineering\
GIS\EIS Figures MXD\Chapter1\Figure1.1StudyArea.mxd

Data Sources: MSB, MOA,
ADNR, Landsat

Author: HDR Alaska, Inc. VB
November 7, 2005

