






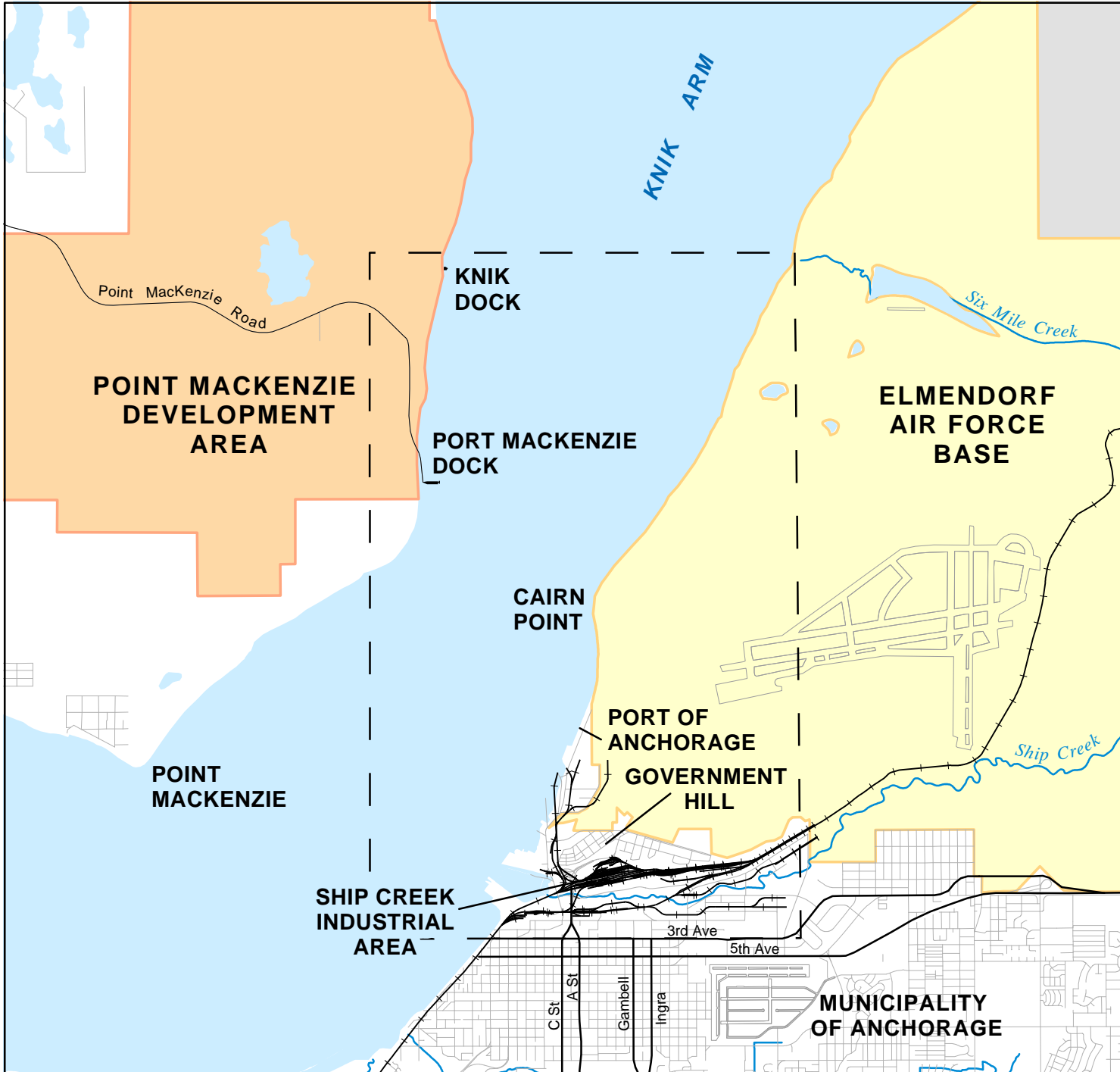


Knik Arm Crossing

Figure 2: Area of Potential Effect

Legend

-  Area of Potential Effect
-  River
-  Major Road
-  Road
-  Railroad
-  Port MacKenzie Development Area
-  Elmendorf Air Force Base



Map Notes:

Map Projection:
AK State Plane Zone 4, NAD 83
File: Z:\200936 Knik Arm Bridge & Toll Authority\
21132 NEPA EIS, Permitting & Prel Engineering\
GISMXD\Study Area Maps\8x11_projectarea_clrtemp_31605.mxd
Data Sources: Mat-Su Borough, Author: HDR Alaska, Inc. VB
Municipality of Anchorage March 2005

